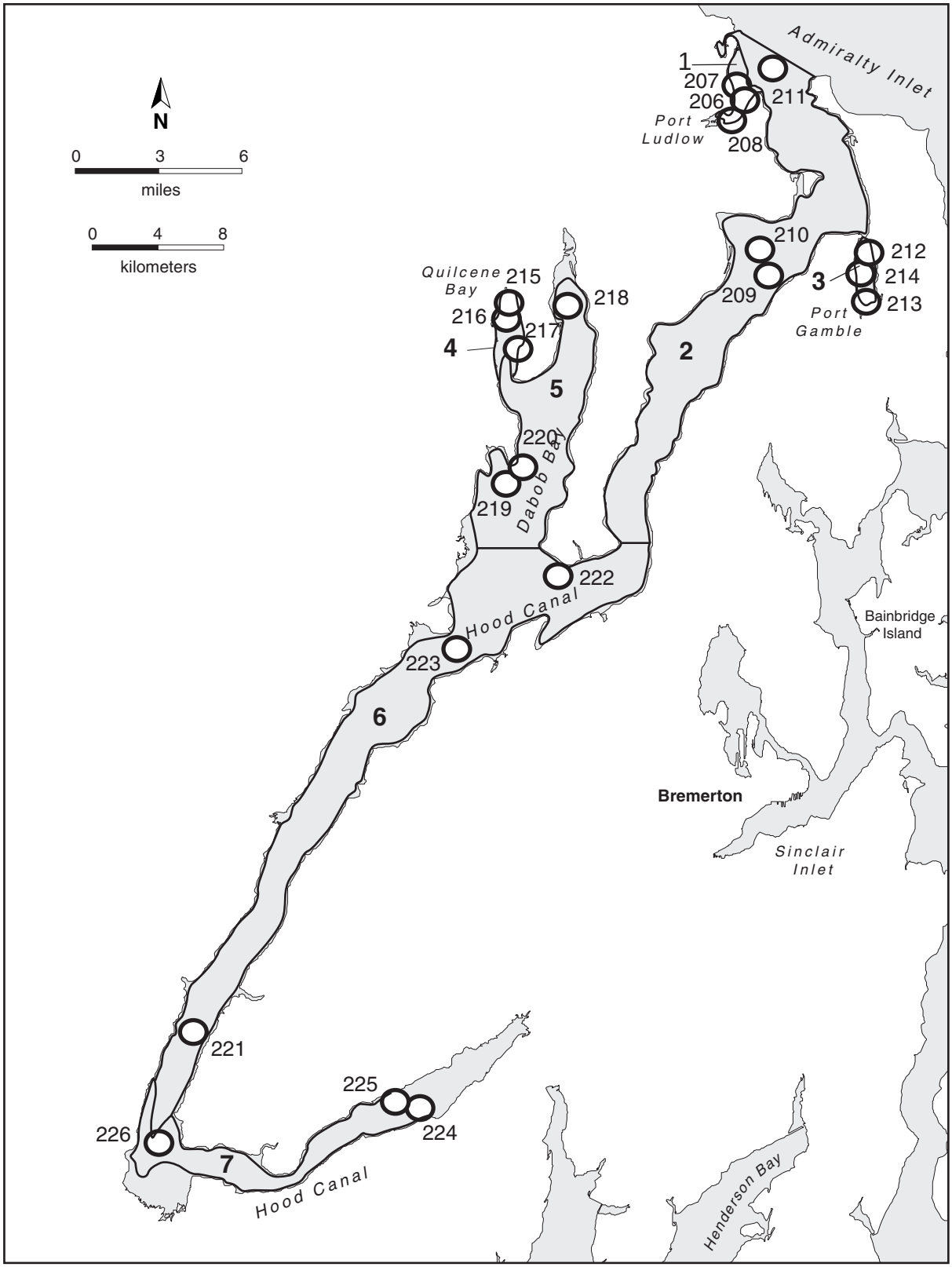

Figure 1. Strata 1-7

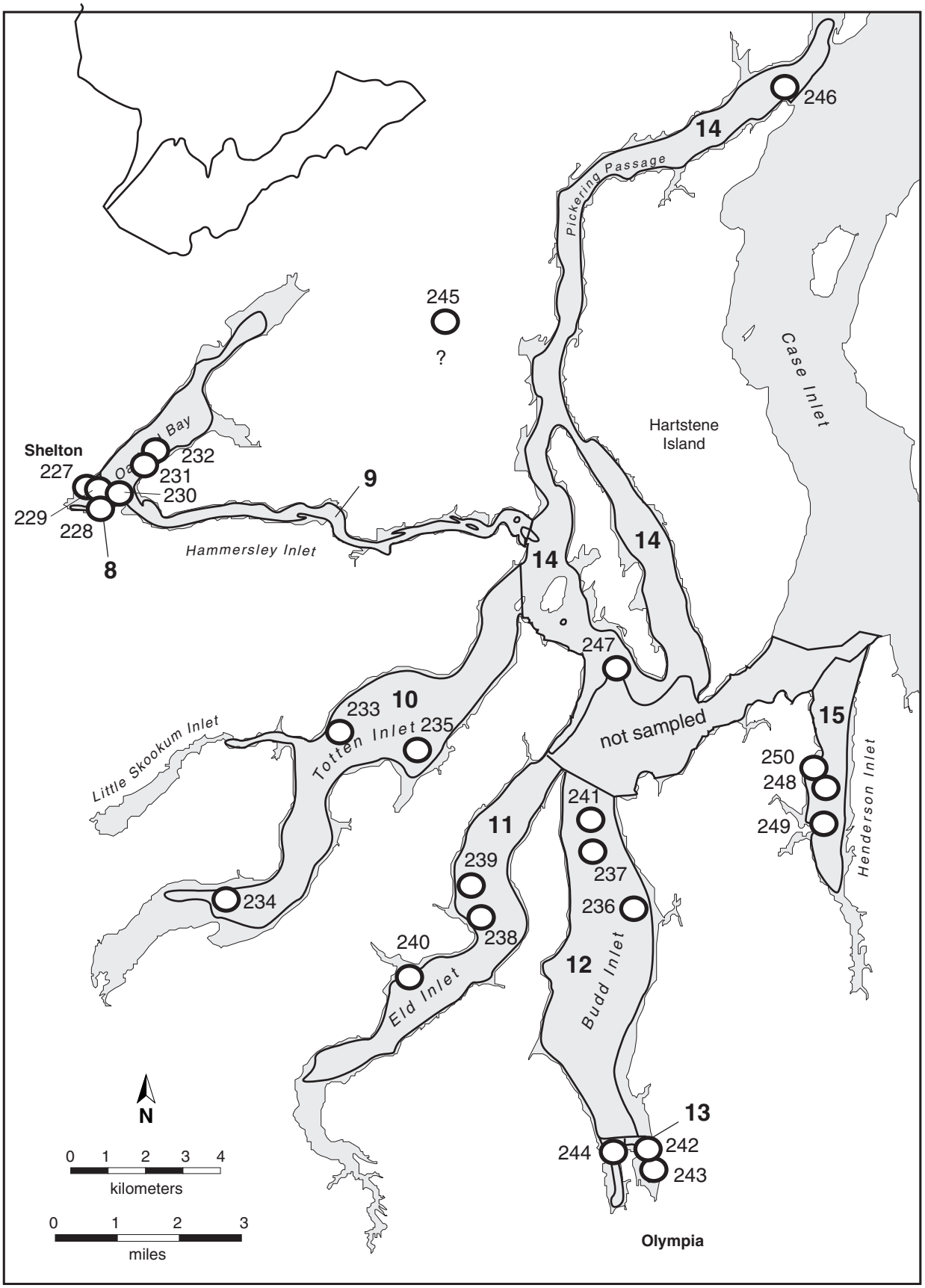

Figure 2. Strata 8-15.

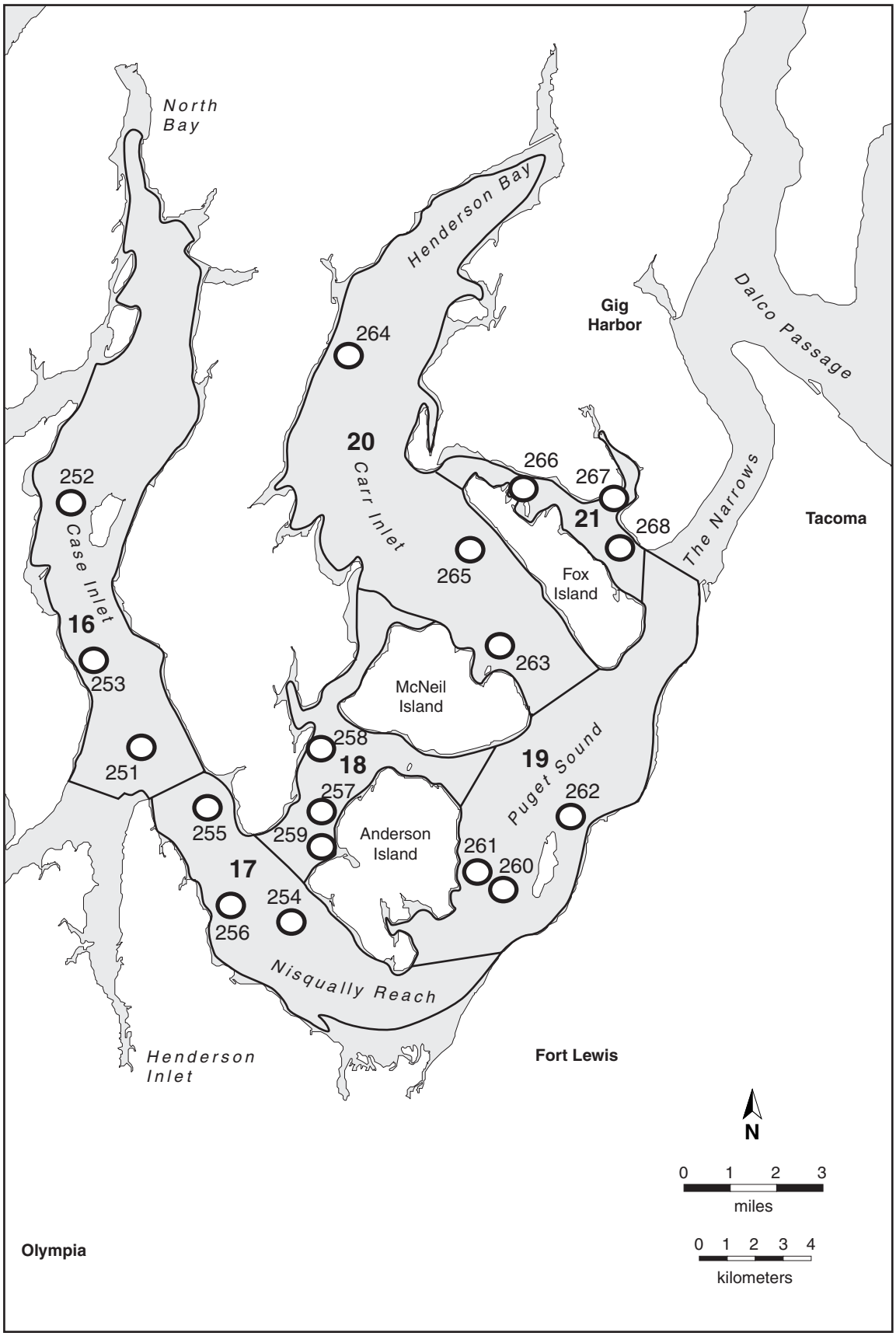

Figure 3. Strata 16-21

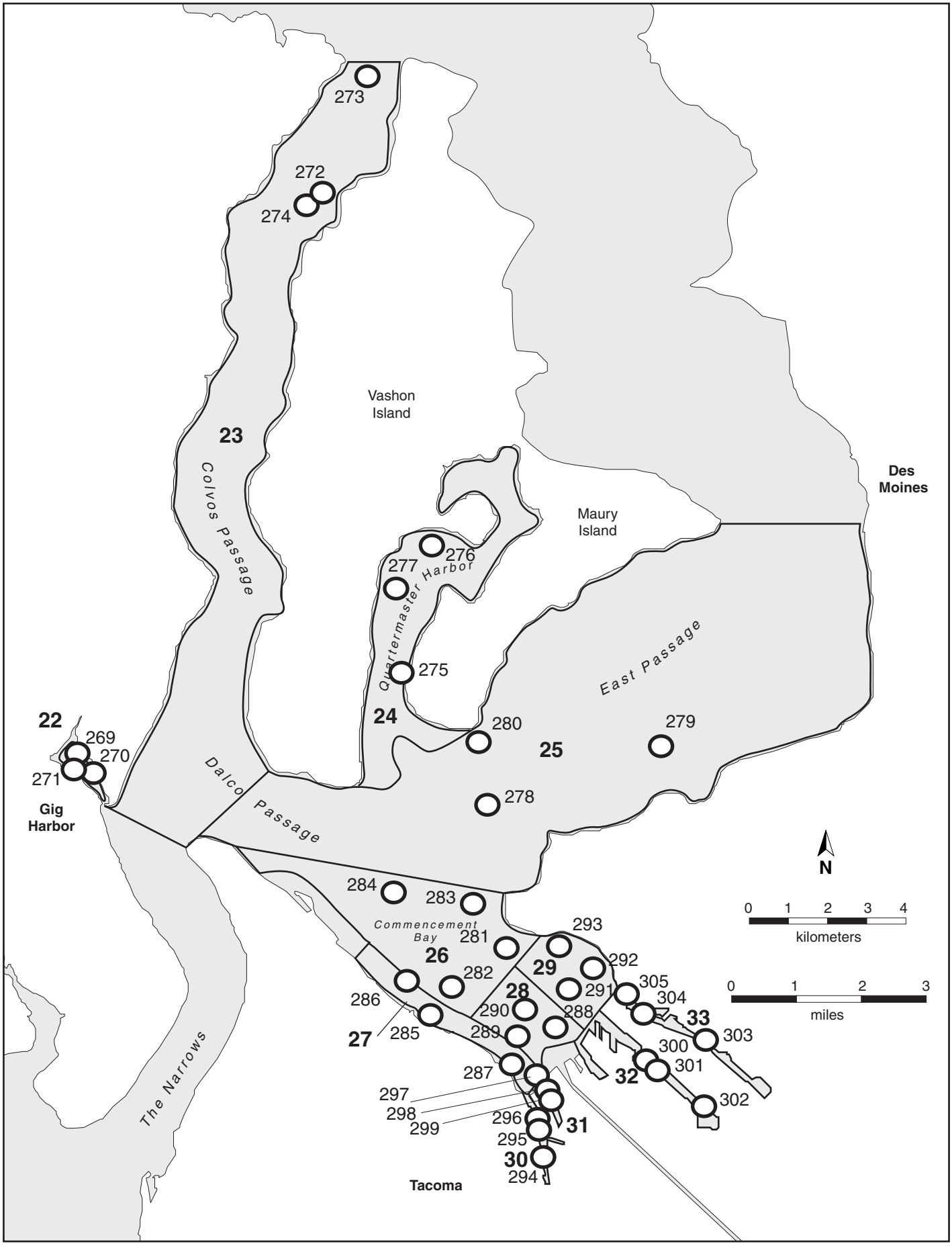

Figure 4. Strata 22-33.

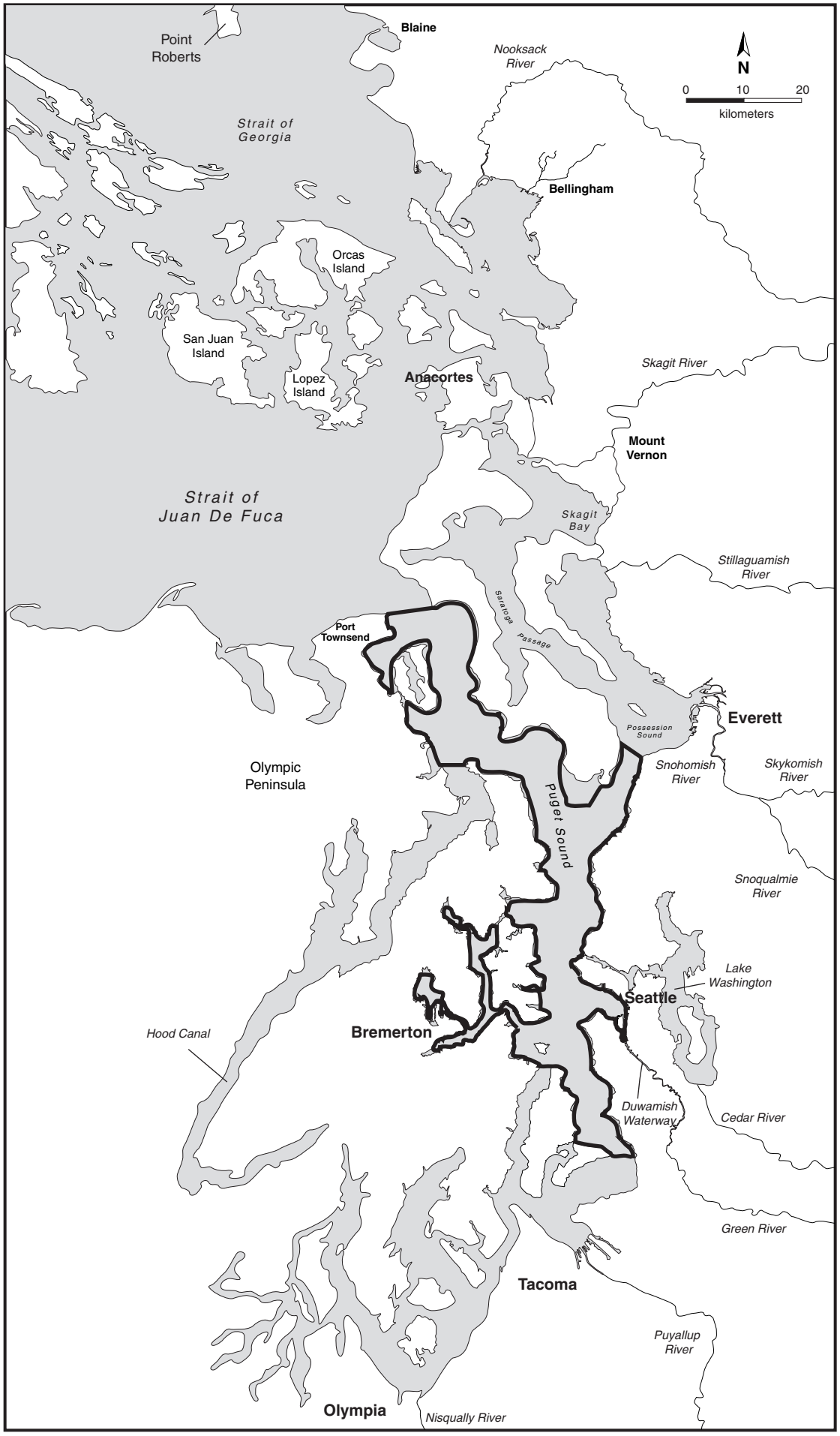
Point Roberts
Blaine
Nooksack River
N
0
10
20
kilometers
Strait of Georgia
Bellingham
Orcas Island
San Juan Island
Lopez Island
Anacortes
Skagit River
Mount Vernon
Strait of Juan De Fuca
Skagit Bay
Stillaguamish River
Saratoga Passage
Port Townsend
Everett
Possession Sound
Olympic Peninsula
Snohomish River
Skykomish River
Puget Sound
Snoqualmie River
Lake Washington
Seattle
Hood Canal
Bremerton
Duwamish Waterway
Cedar River
Green River
Tacoma
Puyallup River
Olympia
Nisqually River

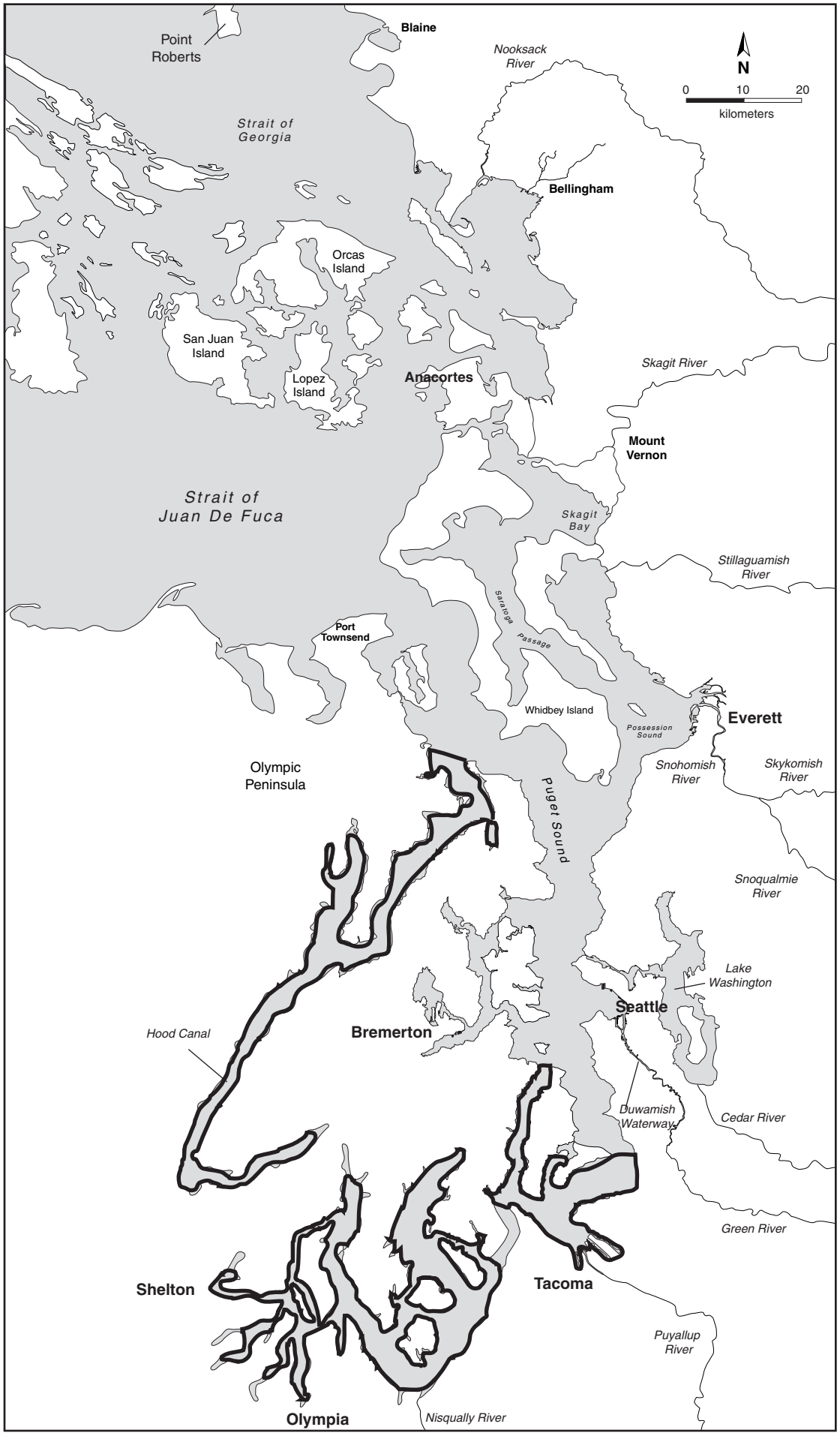
Point Roberts
Blaine
Nooksack River
N
0
10
20
kilometers
Strait of Georgia
Bellingham
Orcas Island
San Juan Island
Lopez Island
Anacortes
Skagit River
Mount Vernon
Strait of Juan De Fuca
Skagit Bay
Stillaguamish River
Saratoga Passage
Port Townsend
Whidbey Island
Possession Sound
Everett
Olympic Peninsula
Snohomish River
Skykomish River
Puget Sound
Snoqualmie River
Lake Washington
Seattle
Hood Canal
Bremerton
Duwamish Waterway
Cedar River
Green River
Shelton
Tacoma
Puyallup River
Olympia
Nisqually River